



United Nations
Educational, Scientific and
Cultural Organization



International
Hydrological
Programme

Ecohydrology Demonstration Sites - solution oriented living laboratories for the implementation of ecohydrology from molecular to basin scale

Blanca E. Jiménez-Cisneros

Director of the Division of Water Sciences and
Secretary of the International Hydrological Programme (IHP), UNESCO

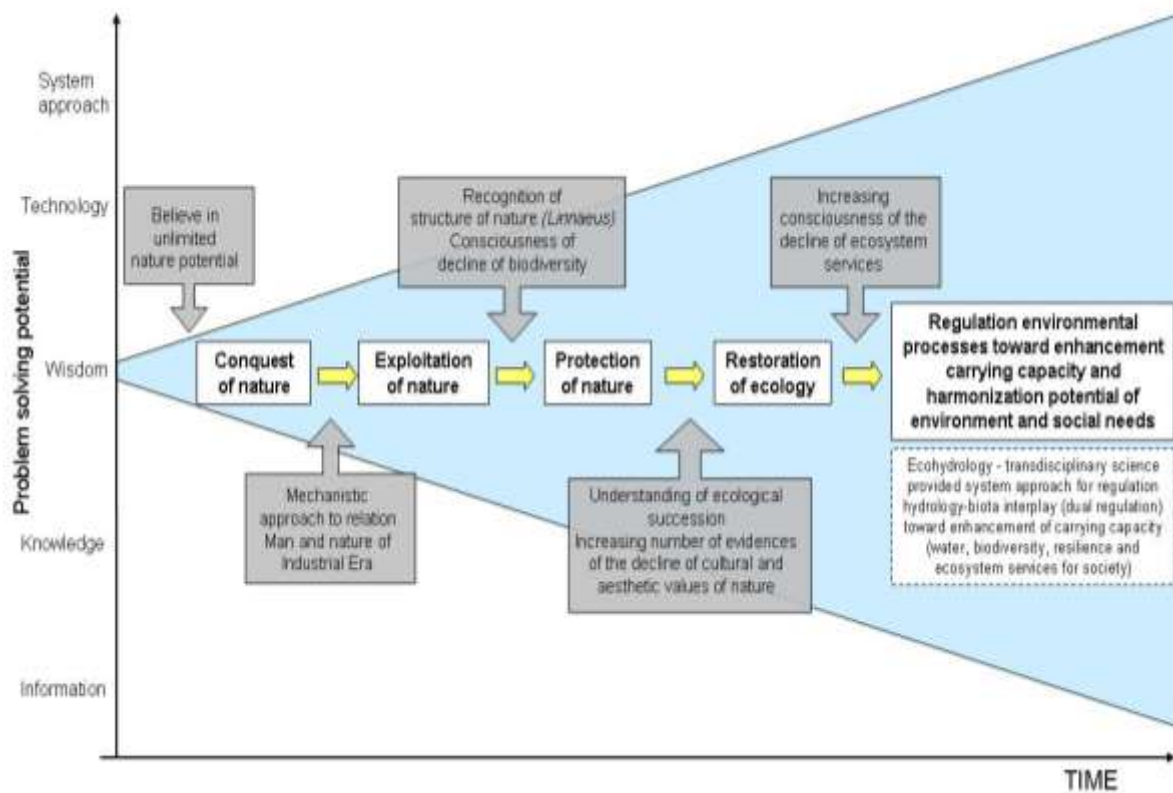
IHP-VIII 2014-2021



IHP-VIII 2014-2021- Theme 5

Ecohydrology, engineering harmony for a sustainable world

Global challenge -> Urgent need to **reverse degradation of water resources and stop further decline in biodiversity.**



Ecohydrology concept in the perspective of evolution of relations between man and environment (Zalewski, 2011)



United Nations
Educational, Scientific and
Cultural Organization



International
Hydrological
Programme


IHP-VIII 2014-2021- Theme 5

Ecohydrology, engineering harmony for a sustainable world

Focal Areas

- 5.1 - **Hydrological dimension of a catchment**— identification of potential threats and opportunities for a sustainable development.
- 5.2 - Shaping of the catchment ecological structure for **ecosystem potential enhancement**— biological productivity and biodiversity.
- 5.3 - **Ecohydrology system solution and ecological engineering** for the enhancement of water and ecosystem resilience and ecosystem services.
- 5.4 - **Urban Ecohydrology** – storm water purification and retention in the city landscape, potential for improvement of health and quality of life.
- 5.5 - **Ecohydrological regulation** for sustaining and restoring **continental to coastal connectivity** and ecosystem functioning.

UNESCO and Water





36 Established Water Centers

United Nations
Educational, Scientific and
Cultural Organization

International
Hydrological
Programme



Arid Areas

Urban
Hydrology

Glaciology

Water Law &
Policy/Cooperation

Eco-hydrology
/ Coastal Eco-
hydrology

Groundwater

Water
Hazards

Water
Resources

Water
Cultural
Heritage

Humid
Tropics

Ecohydrology Scientific Advisory Committee

- Strategic directions, new dimensions, activities to be undertaken
- **Develop criteria and guidelines** to apply for existing and new ecohydrological **demonstration sites and demonstration cards**
- Program execution, and communication of scientific advances and lessons learnt within theme 5 – “Ecohydrology, engineering harmony for a sustainable world”

- Chair: Maciej Zalewski ERCE
- Vice Chair: Luis Chicharo ICCE
- Vice Chair: Michael McClain, UNESCO-IHE

Bob Pietrowski ICIWaRM, USA

Pascal Breil, IRSTEA France

Stefano Fazi, IRSA (Istituto ricerca sulle acque) Italy

Marcelo Novillo, ARG focal point for LAC

Demin Zhou, chair in Ecohydroinformatics Beijing Normal UNIV

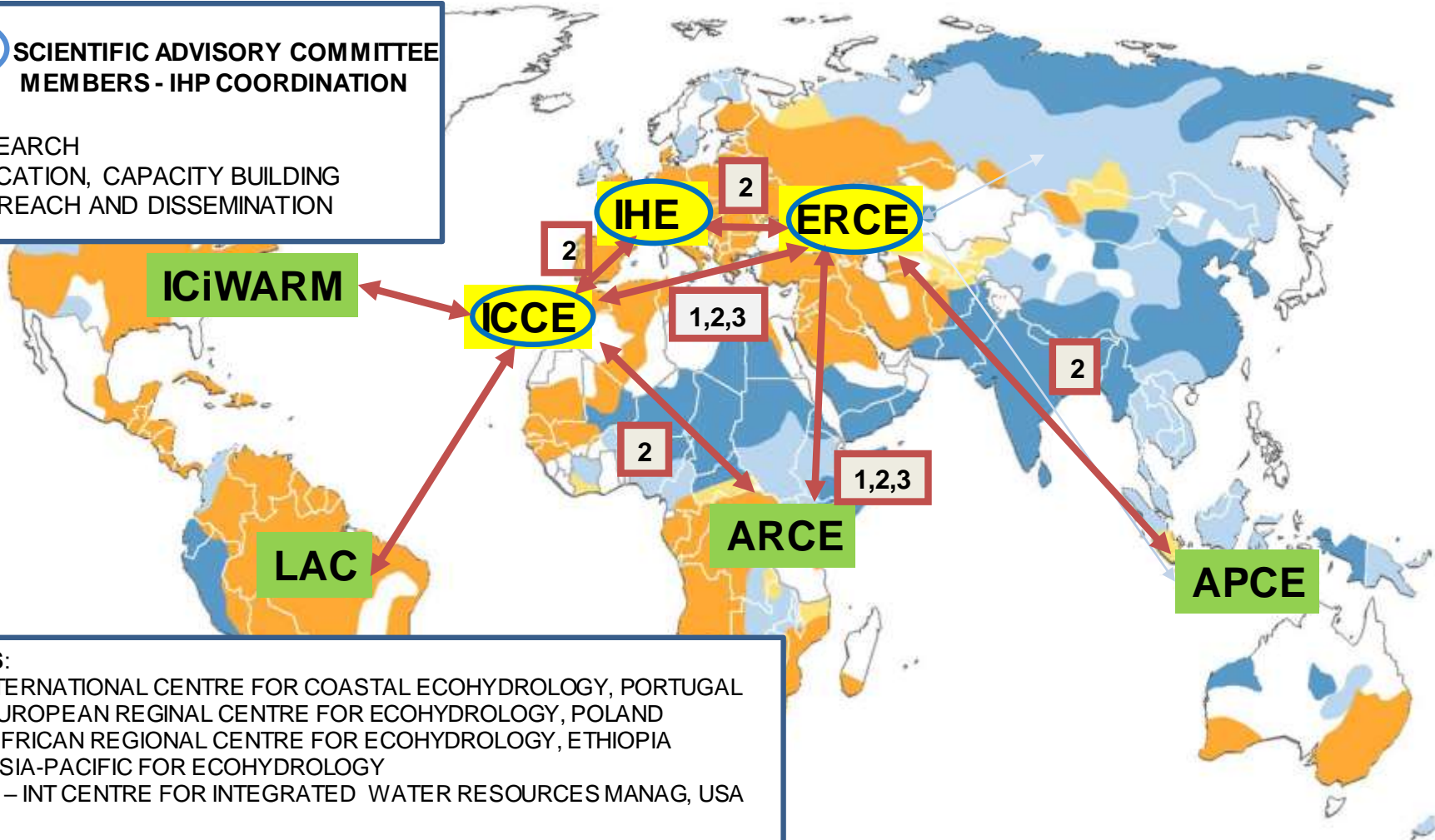
Ignasius Sutapa, Asia Pacific Centre for Ecohydrology, Indonesia

THE ECOHYDROLOGY "FAMILY"



**SCIENTIFIC ADVISORY COMMITTEE
MEMBERS - IHP COORDINATION**

- 1 – RESEARCH
- 2 – EDUCATION, CAPACITY BUILDING
- 3 – OUTREACH AND DISSEMINATION



CENTRES:

- ICCE** - INTERNATIONAL CENTRE FOR COASTAL ECOHYDROLOGY, PORTUGAL
- ERCE** - EUROPEAN REGIONAL CENTRE FOR ECOHYDROLOGY, POLAND
- ARCE** - AFRICAN REGIONAL CENTRE FOR ECOHYDROLOGY, ETHIOPIA
- APCE** - ASIA-PACIFIC FOR ECOHYDROLOGY
- ICIWARM – INT CENTRE FOR INTEGRATED WATER RESOURCES MANAG, USA

CHAIRS:

- ECOHYDROLOGY AND HYDROINFORMATICS – CAPITAL NORMAL UNIV. BEIJING
- ECOHYDROLOGY – UNESCO-IHE, DELFT
- ECOHYDROLOGY: WATER FOR ECOSYSTEMS AND SOCIETIES, UNIV ALGARVE, FARO, PORTUGAL

FOCAL POINTS FOR ECOHYDROLOGY

- LAC – LATIN AMERICA AND CARIBBEAN



United Nations
Educational, Scientific and
Cultural Organization



International
Hydrological
Programme

Centres for Ecohydrology



ERCE: European Regional Centre for Ecohydrology In Lodz, Poland

- Further development of **ecohydrological science and its implementation for restoring freshwater resources** in the framework of the UNESCO International Hydrological Programme.
- Deliver tools for implementing the **European Water Framework Directive** as part of Poland's national cooperation.
- Promote **integrative multidisciplinary ecohydrological research** at a catchment scale for sustainable management, protection and restoration of aquatic resources.

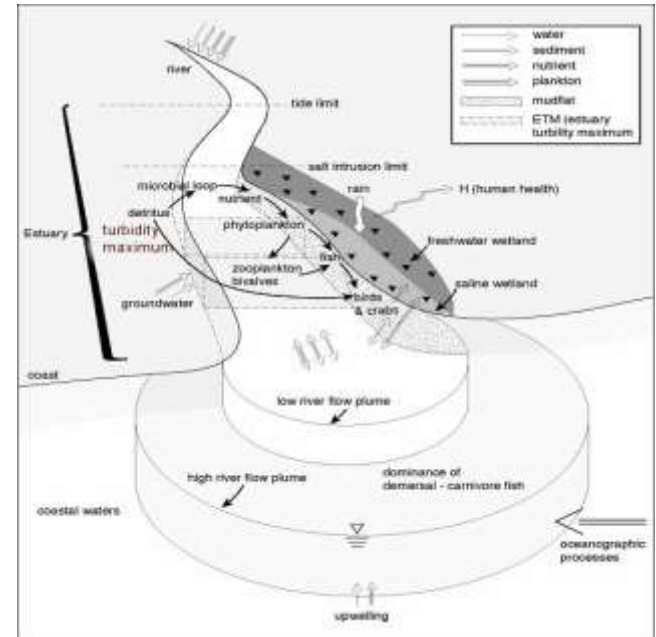


<http://www.erce.unesco.lodz.pl/>

Centres for Ecohydrology

ICCE: International Centre for Coastal Ecohydrology, In Faro, Portugal

- Development of **solutions for coastal ecosystems** under climate change scenarios
- **Increase society awareness** and foster the participation of society including stakeholders and end-users to **adapt populations to climate-change impacts**, ensuring adequate water quality and quantity
- **Promote the scientific advance** on the integration of freshwater and coastal ecosystems and the **implementation of ecohydrology solutions** for controlling water quality and quantity



Centres for Ecohydrology

APCE: Asia Pacific Centre for Ecohydrology, In Cibinong, Indonesia

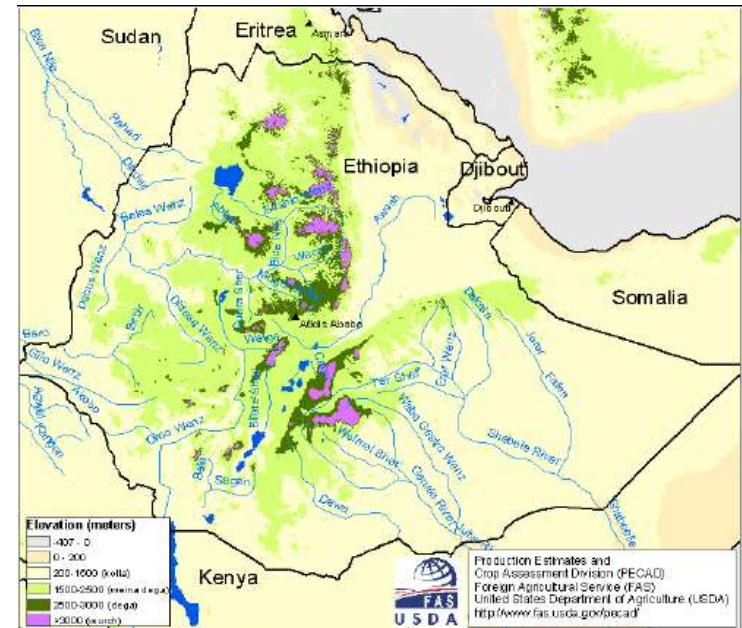
- Relation and uses **between biota and hydrology** in the Asia-Pacific region
- Identify a **hierarchy of environmental problems and sources of pollution** in selected areas associated with ecohydrological processes
- **Strengthen the network** of scientists in ecohydrology in Asia and the Pacific



Centres for Ecohydrology

ARCE: Africa Regional Centre for Ecohydrology, In Addis Ababa, Ethiopia (**newly approved**)

- **Promote** advanced **scientific research** on ecohydrology, monitoring and modeling systems
- Transfer of knowledge and its implementation in order for waterbodies to be ecologically sound to **implement the Water Related Framework Directive of the African Countries**, and other environment-related legal regulations





United Nations
Educational, Scientific and
Cultural Organization



International
Hydrological
Programme

3 Chairs for Ecohydrology

1. UNESCO Chair in Hydroinformatics for Ecohydrology, Prof. Zhou Demin, Capital Normal University, China

-> increase the **skills, capacity, networks and potential leaders and prospective water managers and policy makers**

2. UNESCO Chair in Ecohydrology Water for Ecosystems and Societies, Prof. Chicharo Luis, University of Algarve, Faro, Portugal

-> **Develop modules on Ecohydrology for graduate and post graduate courses and training programs in Ecohydrology for professionals and practitioners, focusing on regional and local needs** and **Contribute to the successful implementation of Sustainable Development and the Millennium Development targets**

3. UNESCO Chair on Water Resources Management and Ecohydrology, Dr Danilov-Danilyan Viktor, Water Problem Institute of the Russian Academy of Sciences, Russian Federation

-> Widen possibilities of collaborative scientific investigations by educator postgraduate students and course on the "ecohydrological consequences of **climate changes in cold regions** and water resources management"



United Nations
Educational, Scientific and
Cultural Organization



International
Hydrological
Programme

What are the **demonstration sites**?

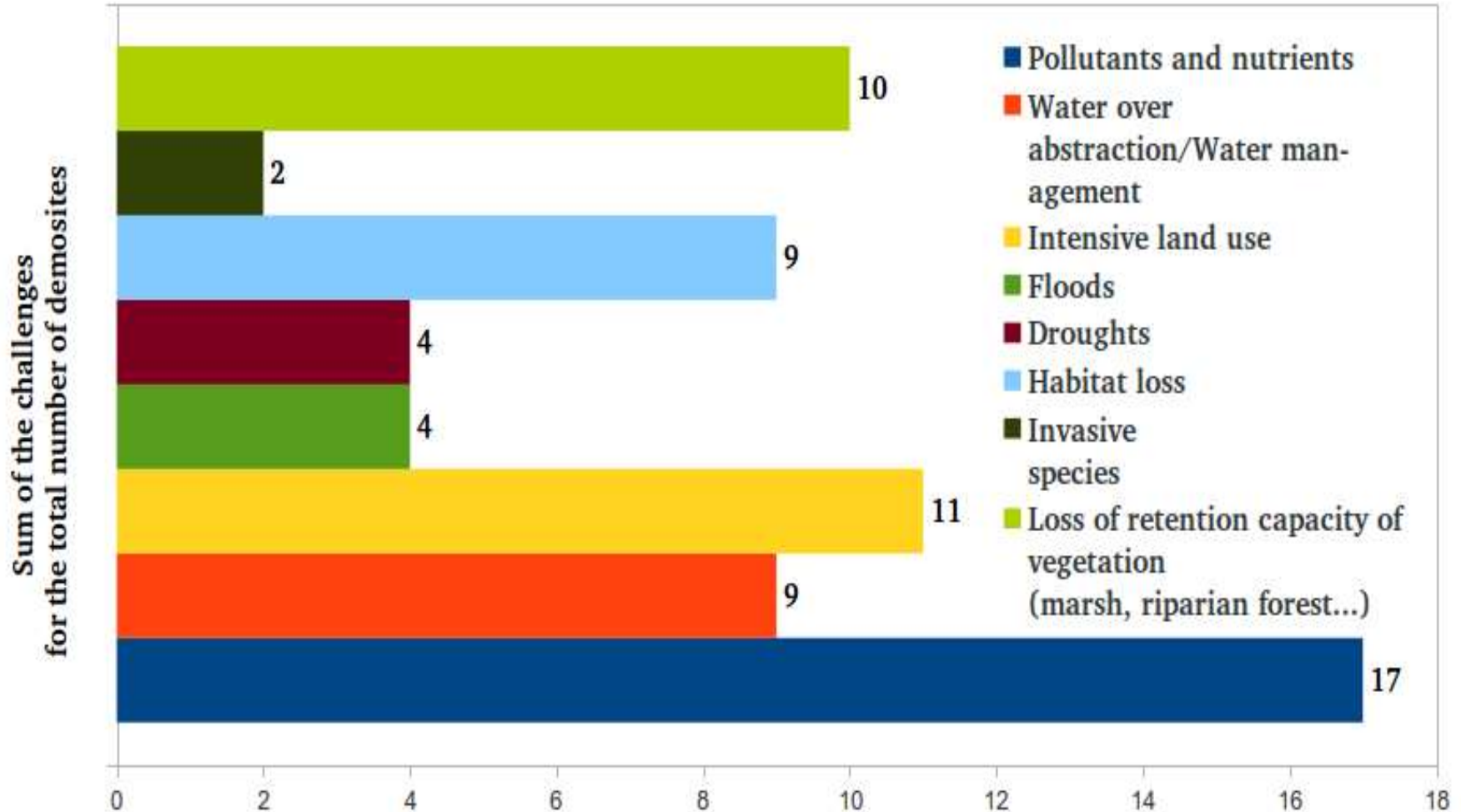
The demonstration sites integrate the concept of “**enhanced ecosystem potential**” with EH strategies closely related with water to improve IWRM on specific areas.

They:

- Are **long-term monitoring** projects involving different local stakeholders in order to solve environmental, economic and social issues.
- Use the **most appropriate** and **cost-effective** ecohydrological engineering **solutions** for each ecosystem as management tools for Integrated Water Resources Management (IWRM).
- Provide contribution for both **human** sustainable development goals (e.g. Goal 2) and **environmental** ones (Goals 6, 13, 14 and 15).

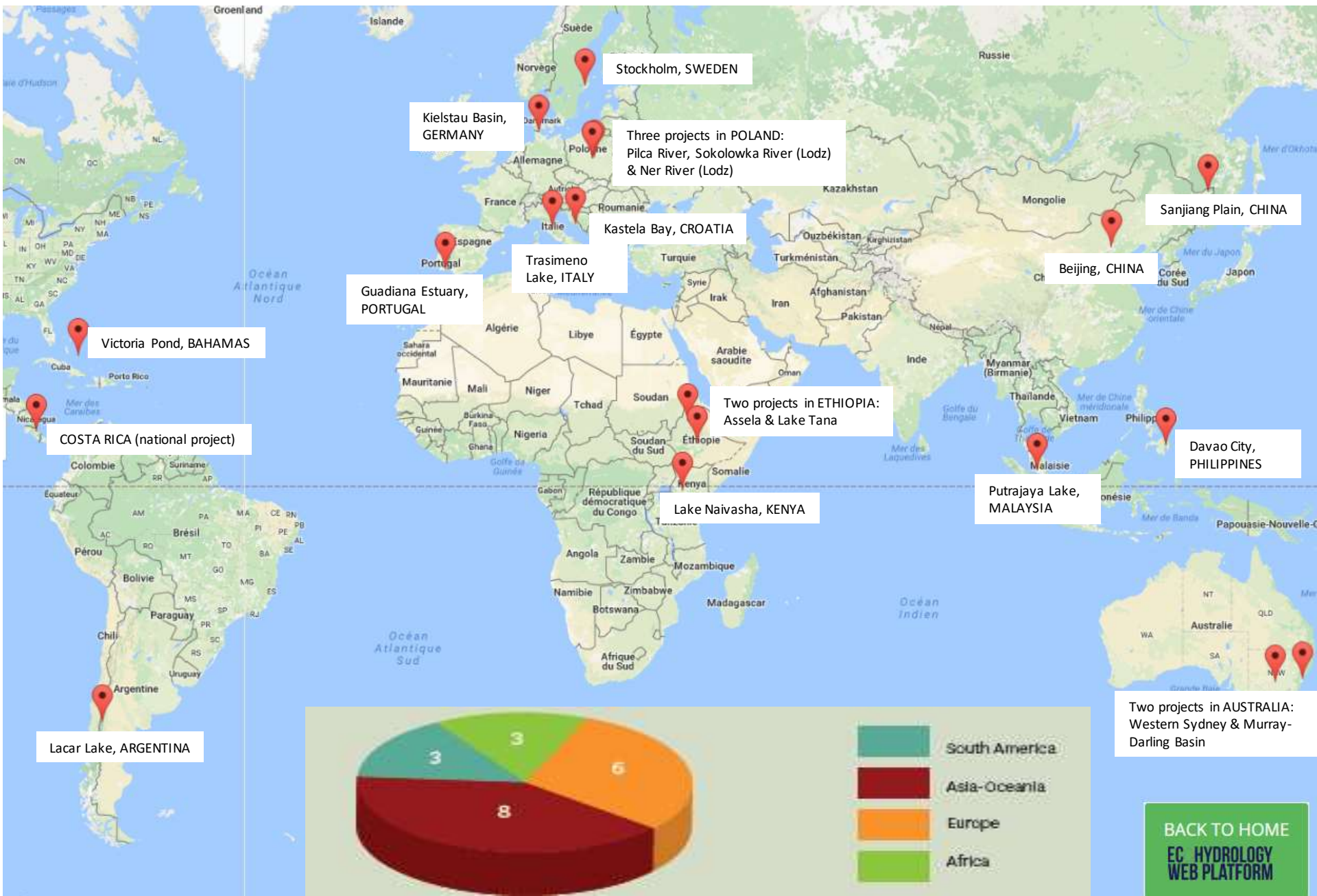
Those projects follow a solution-oriented approach for the enhancement of **W**ater resources, **B**iodiversity and ecosystem **S**ervices for society and of the **R**esilience to various forms of anthropogenic impacts (**WBSR**).

Major issues addressed by the demonstration sites



The three main threats are the excessive presence of pollutants and nutrients, intensive land use and loss of retention capacity of vegetation.

Network of the 20 demonstration sites



Main achievement of the Ecohydrology Programme



- **15 Member States adopted the criteria and guidelines in 20 demonstration sites**
 - 2 Member States in Africa
 - 4 Member States in Asia-Pacific
 - 6 Member States in Europe
 - 3 Member States in Latin America and the Caribbean



Putrajaya, Malaysia

Application of ecohydrology

Four ecohydrology engineering solutions:

FAUNATECHNOLOGY



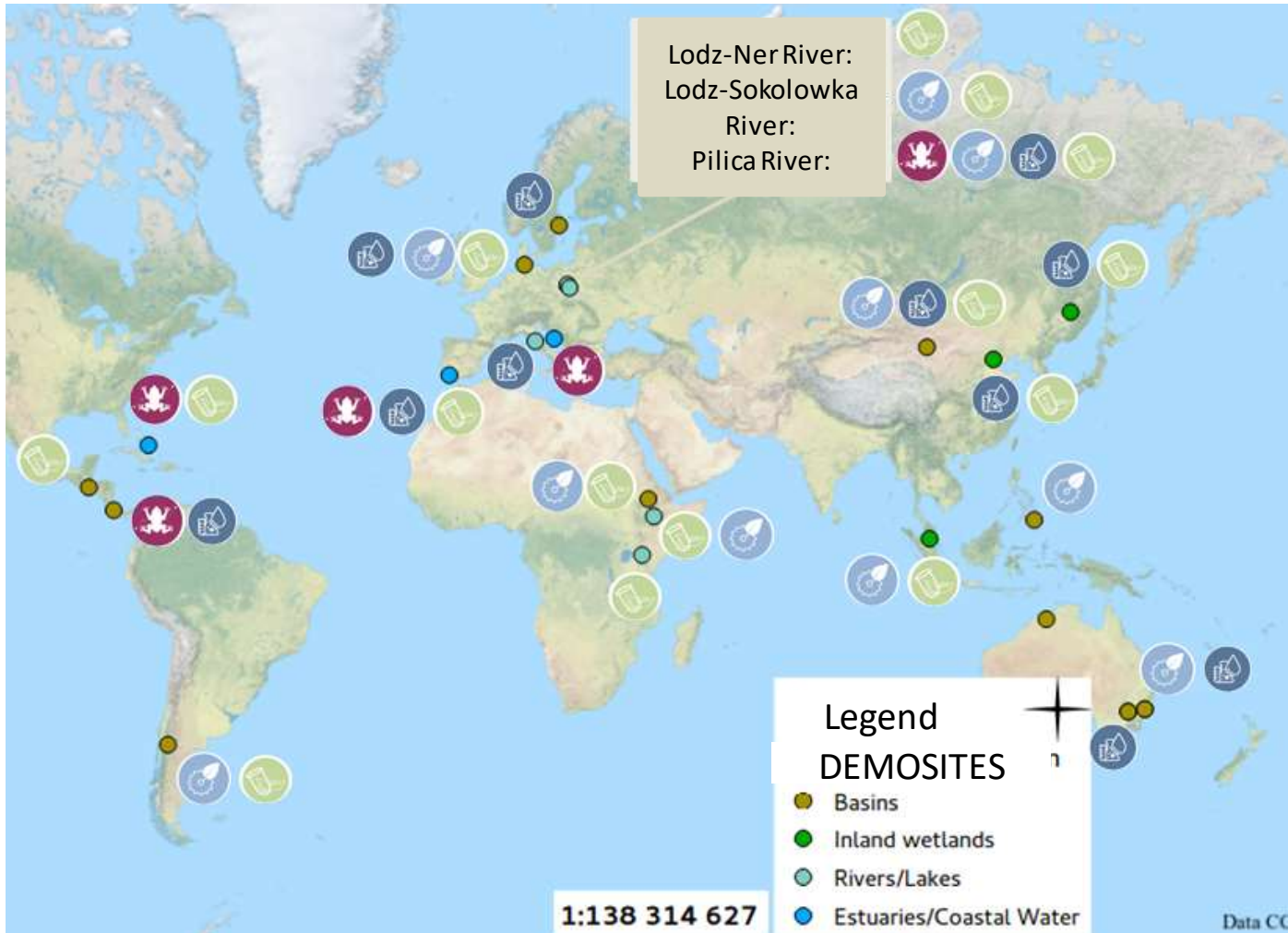
PHYTOTECHNOLOGY



HYDROLOGICAL FLOW



ECOHYDROLOGICAL
INFRASTRUCTURE



65% of the demosites are using the **phytotechnologies** as EH solution.

48% -> hydrological flow

43% -> ecohydrological infrastructure

22% -> faunatechnology

1. Ethiopia, Ribb watershed & Lake Tana shore

Capacity building in ecohydrology

Objectives:

- Reduce encroachment of agriculture to lake Tana shore
- Reduce **land degradation and flood in the watershed**

Ecohydrology engineering solutions applied:

- **Construction of a sedimentation-biofiltration system (SBS)** in the city of Debre Tabor to absorb micropollutants and nutrients and to convert them into less toxic forms
- **Restitution of eroded soils** by application of biodegradable geofibers and plantation of pioneering plants + creation of shelterbelts



PHYTOTECHNOLOGY



ECOHYDROLOGICAL
INFRASTRUCTURE



2 Ethiopia, Asella City

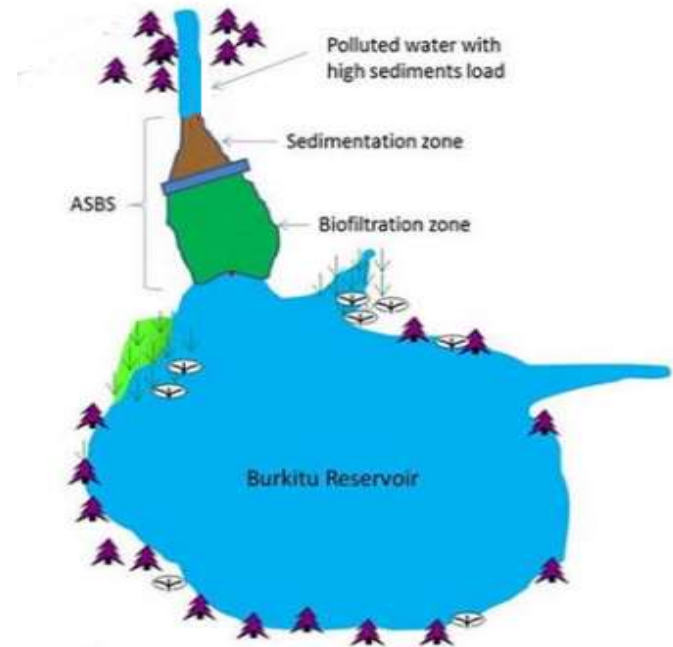
For restoration of the Burkitu reservoir as an alternative source for water supply

Objectives:

- Restore the **water quality**
- Upgrade the reservoir capacities to **provide recreational and aesthetic value** for cultural ecosystem services
- Promote and **implement aquaculture and capture fisheries**

Ecohydrology engineering solutions applied:

- **Construction of an infiltration dam** called the Asella Sequential Biofiltering System (ASBS) in 2010 to absorb micropollutants and nutrients
- **Restitution of eroded soils** through the application of **biodegradable geofibers** on the stream banks and phytoremediation



ECOHYDROLOGICAL
INFRASTRUCTURE



PHYTOTECHNOLOGY



3 Kenya- Naivasha basin

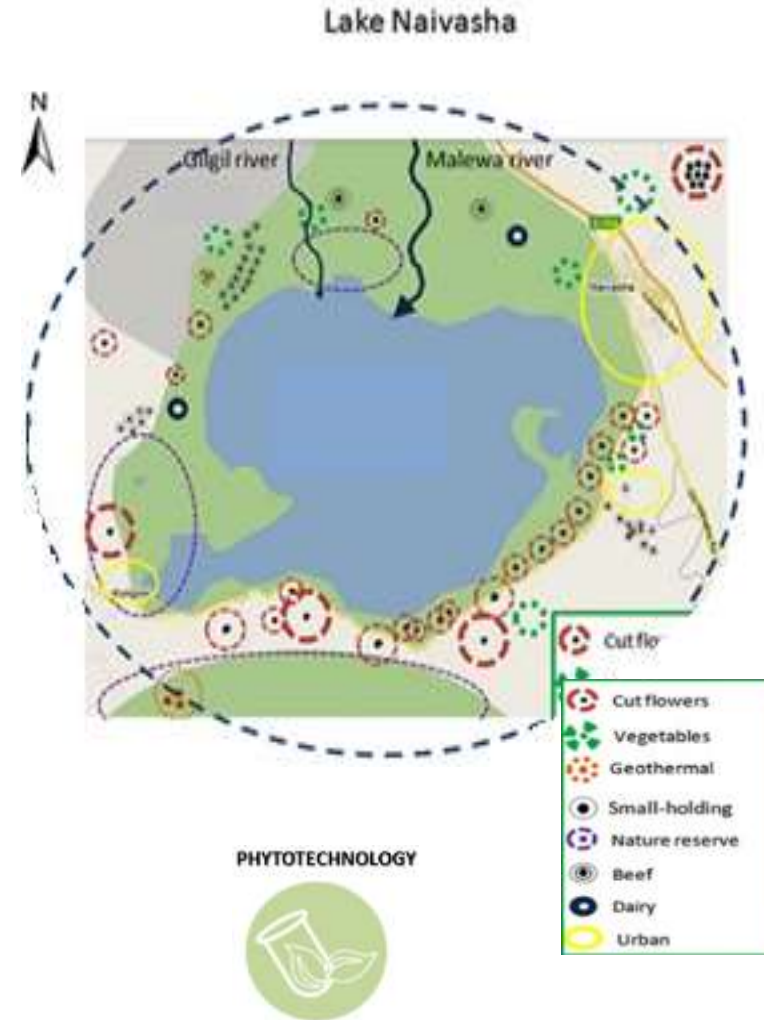
Sustainable utilisation of water

Objectives:

- Understanding of the **role of the water cycle in supporting human existence**

Ecohydrology engineering solutions applied:

- **Protection of *Cyperus papyrus* fringe** through replantation in the riparian area
- **Artificial islands** were planted onshore in ponds with papyrus to be anchored offshore in selected locations



4. Australia, Murray Darling Basin

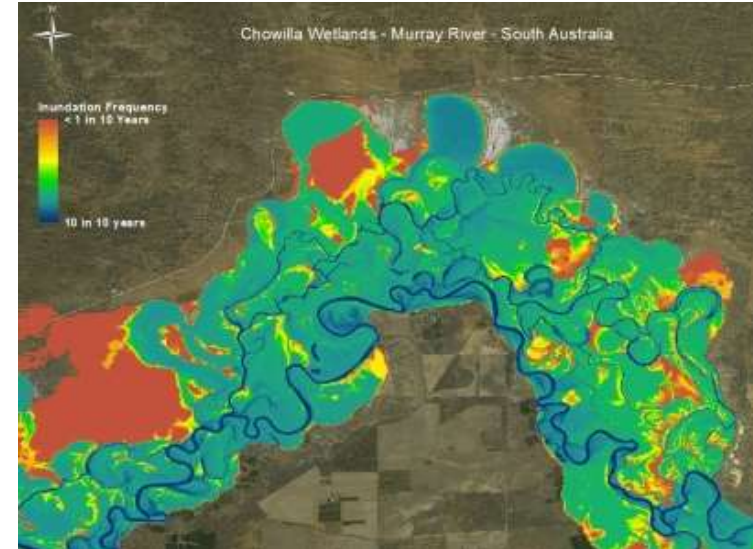
Developing fit-for-purpose tools to address complex social, ecological and economic issues in water planning

Objectives:

- Identifying **social values in environmental assets** (wetlands) for purposes of prioritization in context of water scarcity
- Eliciting **Indigenous** cultural water values to be incorporated in water plans

Ecohydrology engineering solutions applied:

- **Modelisation** of salt accumulation, *floodplain inundation*, water requirements and vegetation health



HYDROLOGICAL FLOW



5. Australia, Western Sydney

Developing solutions for environmental-friendly water management in peri-urban landscapes

Objectives:

- Evaluate the effects of **land use changes and urbanization on water quality, microclimate and ecohydrology**
- **Develop and apply tools** and new technologies to improve liveability of **local urban areas**

Ecohydrology engineering solutions applied:

- **Water reuse** and conservation using **rainwater harvesting system** in urban and peri-urban areas
- Building of the pollution removal performance of **stormwater bioretention units**
- **Estimation of water allocation**, stream flows, stormwater runoff through the hydrological model



2009

(a) Year 2009



2015

Land use changes due to urbanisation of the South Creek catchment

ECOHYDROLOGICAL
INFRASTRUCTURE



HYDROLOGICAL FLOW



6. China, Sanjian Plain

To assess the degraded inland freshwater wetland habitat

Objectives:

- **Defining scientific policy for balancing sustainable development and healthy ecosystem on the water issue**
- Predicting quantitatively the wetland plant ecosystem responding to the change of hydrologic regime

Ecohydrology engineering solutions applied:

- **Marsh classification mapping** using high-resolution imagery
- Quantifying the different dynamic **patterns of soil water linking with different plants**
- Use of the dam to control water levels on marsh

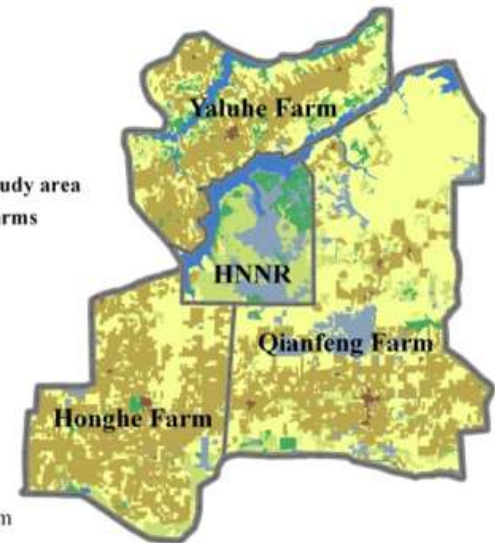
2006



Legend

- Boundary of study area
- Boundary of farms
- Marsh
- River & pond
- Forest
- Wet meadow
- Paddy field
- Dryland
- The others

0 10 20 km



PHYTOTECHNOLOGY



HYDROLOGICAL FLOW



7. China, Metropolitan Beijing

Management of regional water resources linked with maintaining of wetland biodiversity in the suburban area

Objectives:

- **Quantifying Land Use Cover Change** (LUCC) in the past 50 years for fixing of driving forces on wetlands using the Geoinformatic technology
- Presenting the **water policies linking with wetland biodiversity protection**



Ecohydrology engineering solutions applied:

- Assessment of mechanism of the interaction between the integrated water cycle and wetland vegetation
- Quantifying spatial and temporal transformation of the regional water cycle and assessing the anthropogenic influence on the regional hydrologic wetland processes

PHYTOTECHNOLOGY



HYDROLOGICAL FLOW



8. Malaysia, Putrajaya Lake and wetland

Integrated catchment management

Objectives:

- Increase **stakeholder engagement and community** participation in Putrajaya
- Create awareness among communities
- **Educate people** to be more responsible in taking care of the environment



Ecohydrology engineering solutions applied:

- Implementation of the Putrajaya **constructed wetland system** since 1998
- **Plantation of a variety of aquatic plants** in this wetland (more than 70 species totaling 12 million number of plants)

ECOHYDROLOGICAL
INFRASTRUCTURE



PHYTOTECHNOLOGY



9. Philippines, Davao City

Understanding ecohydrological connectivity in multiple catchments to conserve groundwater, protect surface water and contain risks

Objectives:

- **Transform the current high-level of awareness into cohesive and high impact policies and programs (both in the government and civil society)**



Ecohydrology engineering solutions applied:

- Rehabilitation of critical areas
- Construction of a **water treatment plant** to tap the Tamugan-Panigan River for drinking water
- Centrally-automated rainwater gauges in strategic locations

ECOHYDROLOGICAL
INFRASTRUCTURE



10. Croatia, Kastela Bay

Sustainable estuarine zone management for control of eutrophication, toxic blooms and conservation biodiversity

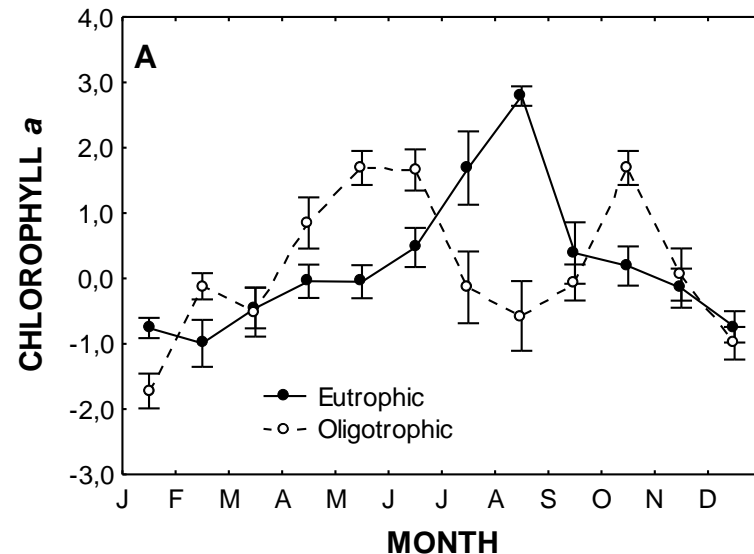
Objectives:

- **Creation of conditions for safe development of economy**
- Maintenance of achieved level of water quality

Ecohydrology engineering solutions applied:

- Follow-up of the **microbial food web structure**

(development of an index based on phytoplankton-related parameters)



FAUNATECHNOLOGY

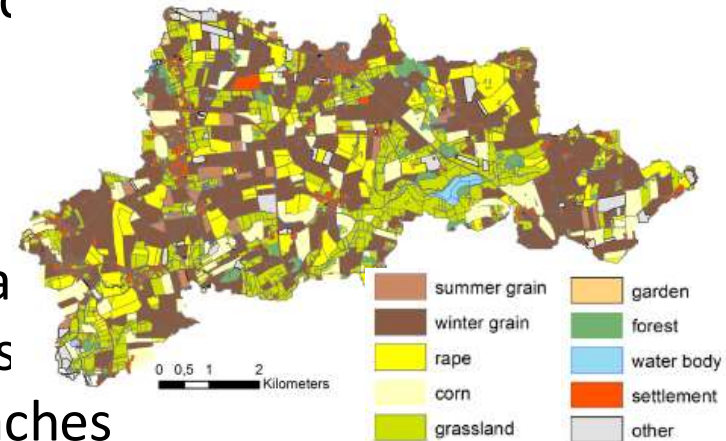


11. Germany, Klelstau

Sustainable water resources management and education **in rural landscapes**

Objectives:

- **Cooperation** between research, administration and local stakeholders for solving problems
- Implementation of ecohydrological approaches
- **Education** of students



Ecohydrology engineering solutions applied:

- **Renaturalisation** of river sections and riparian wetlands
- Building and testing of **reactive ditches and retention ponds**
- River basin model, Hydraulic models, Species distribution model (SWAT; HEC-RAS; ADH; BIOMOD)

PHYTOTECHNOLOGY



ECOHYDROLOGICAL
INFRASTRUCTURE



HYDROLOGICAL FLOW



12. Italy, Trasimeno Lake

Sustainable water resources management plans for environment protection, minimum instream flows regulation and ecosystem preservation

Objectives:

- **Harmonise biodiversity protection**, stakeholder expectations and administrative constraints to achieve an integrated management of the catchment

Ecohydrology engineering solutions applied:

- **Rehabilitation of natural flows** by monitoring the water withdrawals
- **Integrated Lake Basin Management**



Trasimeno Lake water crisis in 2003, lake level falls 1,85 m below gauge zero

HYDROLOGICAL FLOW



13. Poland, Pilica River

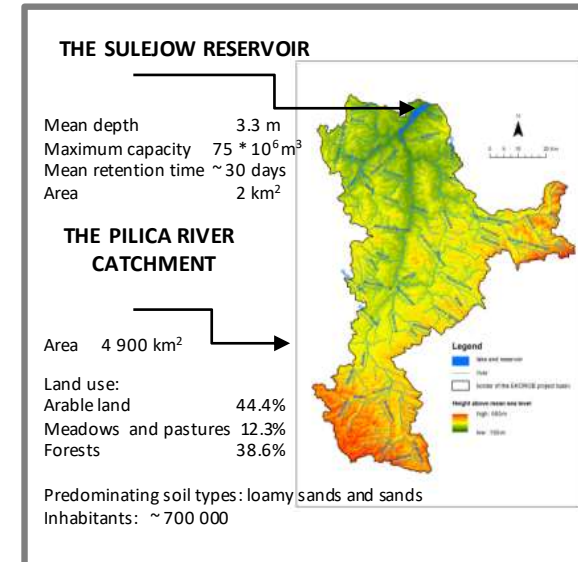
Development and implementation of the ecohydrology concept for reduction of cyanobacterial blooms in a man-made reservoir

Objectives:

- Establishing a multi-stakeholder platform
- Raising ecological awareness and activation of the local community

Ecohydrology engineering solutions applied:

- Integration for **synergy denitrification and biogeochemical barriers** with highly efficient diverse plants
- Pressure mapping and quantification of emissions with the use of modelling
- **Hydrobiomanipulation** for enhancement of filtering large zooplankton by the water level regulation



14. Poland, Lodz River

Urban water management and city planning for human health and sustainable development

Objectives:

- Establishing functional system between Waste Water Treatment Plant (WWTP) and willow plantation
- Elaboration and legalization of the **Blue-Green Network Concept**
- Involvement of counties through **production of biomass** which is **being used for heating schools and public buildings**



PHYTOTECHNOLOGY



Ecohydrology engineering solutions applied:

- Use of sewage sludge in biomass and **bioenergy production** on willow plantations
- **Phytoremediation** for inactivation and removal of heavy metals from the sludge



United Nations
Educational, Scientific and
Cultural Organization



International
Hydrological
Programme

15. Poland, Lodz, Sokolowka River

Urban water management

Objectives:

- Rehabilitation of Sokolowka river and its valley
- Elaboration and legalization of the Blue-Green Network Concept
- Implementation of **best management practices** by developers in stormwater management



Constructed wetlands

Ecohydrology engineering solutions applied:

- Construction of reservoirs **to mitigate the extreme stormwater flow**
- **Stormwater purification** in sedimentary-biofiltration system
- Phytotechnology in reservoirs for the development of blue-green network in urban areas health and quality of life

ECOHYDROLOGICAL
INFRASTRUCTURE



PHYTOTECHNOLOGY

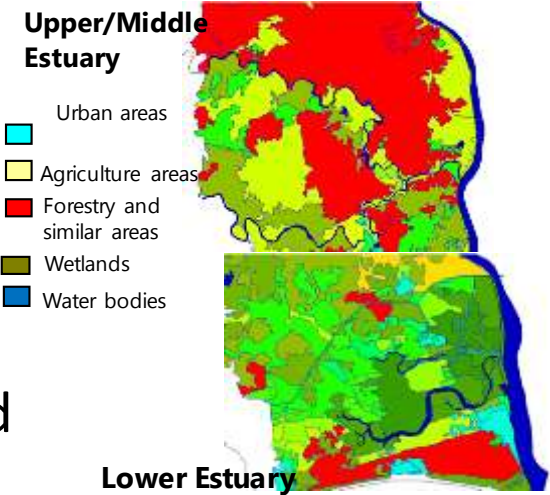


16. Portugal

Sustainable estuarine zone management

Objectives:

- Quantification of river flows, residence time and productivity on **estuarine and coastal ecological functioning and services**
- Discuss **trade off between water allocation for agriculture and hydroelectric power production** against sustainability of estuarine ecosystems and coastal services
- Analysis of the role of salt marsh plants as buffer vegetation



Ecohydrology engineering solutions applied:

- Use of two species of bivalves and saltmarsh plants as **indication of water quality**
- **Release of freshwater pulses** from the reservoir to control the risks of harmful algal blooms

PHYTOTECHNOLOGY FAUNATECHNOLOGY HYDROLOGICAL FLOW



17 Sweden, Norrstrom drainage Basin

Adaptive water management in response to hydro-climatic change effects on ecosystem services and biodiversity

Objectives:

- Efficiently reduce **eutrophication impacts** of population, agricultural and industrial pressures
- Understand and efficiently mitigate and **adapt to impacts of hydro-climatic and land-use changes**

Ecohydrology engineering solutions applied:

- **Management analysis** regarding nutrient loading to inland and coastal water ecosystems, including focus on regulating ecosystem services of wetlands
- Assessment of drivers and ecohydrological effects of **hydro-climatic** and land-use changes through time



HYDROLOGICAL FLOW



18. Argentina, Lácar Lake Basin/San Martin de los Andes Neuquen

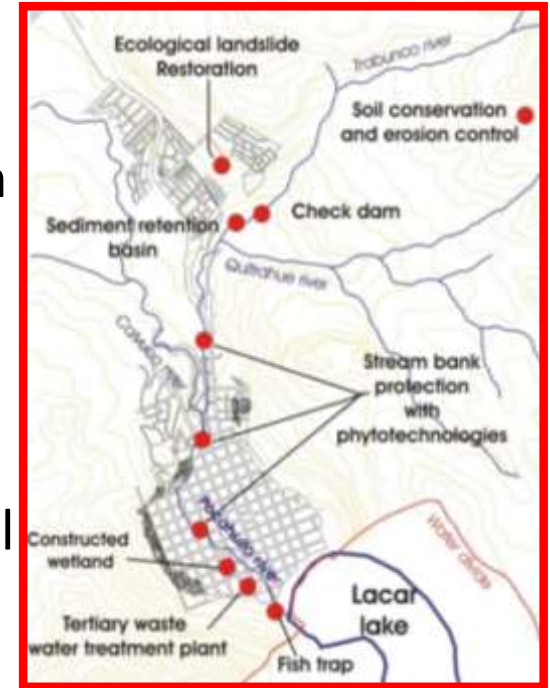
Improving land use policies

Objectives:

- Involvement of local authorities/ stakeholders in implementing ecohydrology management strategies
- On-site training for **young scientists and decision-makers**
- Dissemination of information on ecohydrological approach for water management

Ecohydrology engineering solutions applied:

- Biofiltration and sediment trapping using **constructed wetlands and vegetation management**
- **Reducing natural and geohydrological risks through control of woody debris, and landslides and margin restoration**



PHYTOTECHNOLOGY



ECOHYDROLOGICAL
INFRASTRUCTURE



19. Bahamas, George Twon , Great Exuma

Restoration of Victoria pond wetland habitat in historic George Town, Great Exuma for sustainable management to control pollution and enhance near shore fish habitat

Objectives:

- Create local mangrove preserve
- **Help maintaining and financing**
- Development of a long-term community outreach and coastal stewardship programme



A carpet anemone

Ecohydrology engineering solutions applied:

- Plantation of **mangroves** and coastal plants (restoration of plant communities)
- **Environmental Sensitivity Index (ESI) mapping**
- Model the frequency of occurrence of hypoxia events and the near-shore epifaunal community

PHYTO TECHNOLOGY



FAUNATECHNOLOGY



20 COSTA RICA

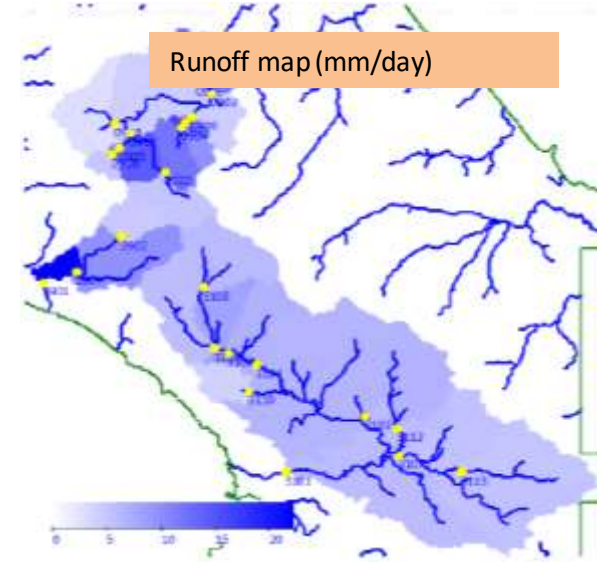
A methodology to estimate compensatory runoff

Objectives:

- **Adaptive flow management** which envisages a continuous monitoring of the outcomes of the chosen decision and learning from thus obtained new knowledge
- **Analysis of the likely impacts of different minimum flow scenarios**

Ecohydrology engineering solutions applied:

- Interdisciplinary methodology for the determination of the **compensatory runoff at a site-specific level** (RANA-ICE study)
- Consider life cycles of the selected **indicator species** and their demand of habitats as an input for evaluative adaptive flow



HYDROLOGICAL FLOW



FAUNATECHNOLOGY





United Nations
Educational, Scientific and
Cultural Organization

International
Hydrological
Programme

UNESCO and Water



International
Hydrological
Programme

**International
Hydrological
Programme (IHP)**

**Intergovernmental
Programme**

Regional presence

**Division of
Water Sciences**

**World Water
Assessment
Programme
(WWAP)**

**Inter agency
Programme (led
by UNESCO)**



**Water
Centres
under the
auspices of
UNESCO**

**UNESCO
Chairs**

**UNESCO-IHE
Institute for
Water
Education**



DEMO SITES

Criteria and guidelines of the demonstration sites

- Set by the advisory board (who approves, as well)
- *** You can find these criteria and guidelines more in details on the Ecohydrology web platform following this link:**
http://ecohydrology-ihp.org/demosites/candidate/form?approve_d=true



United Nations
Educational, Scientific and
Cultural Organization



International
Hydrological
Programme

Web-platform: an interactive network (collaboration with CIH, Itaipu)

- The web-platform is the interactive environment that will enhance the dissemination of the ecohydrological concept within different targets, from scientists to general public and to Member States
- www.ecohydrology-ihp.org



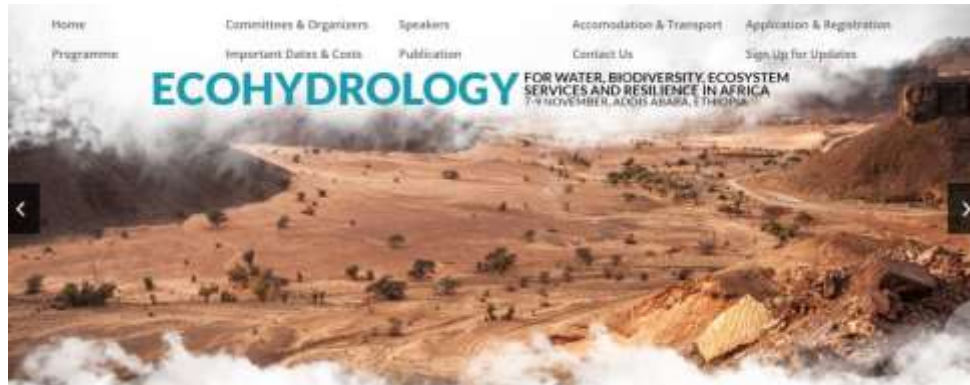


United Nations
Educational, Scientific and
Cultural Organization



International
Hydrological
Programme

Ecohydrology symposium in Ethiopia, 7-11 November 2016



- Two days of symposium (Addis Ababa)
- One day of fieldtrip (Asella BioFarm Park)
- Two days of training course (development and application of ecohydrological biotechnologies)

<http://ehsymposiumafrica.org>



United Nations
Educational, Scientific and
Cultural Organization

International
Hydrological
Programme

Thank you for your attention



ecohydrology
programme